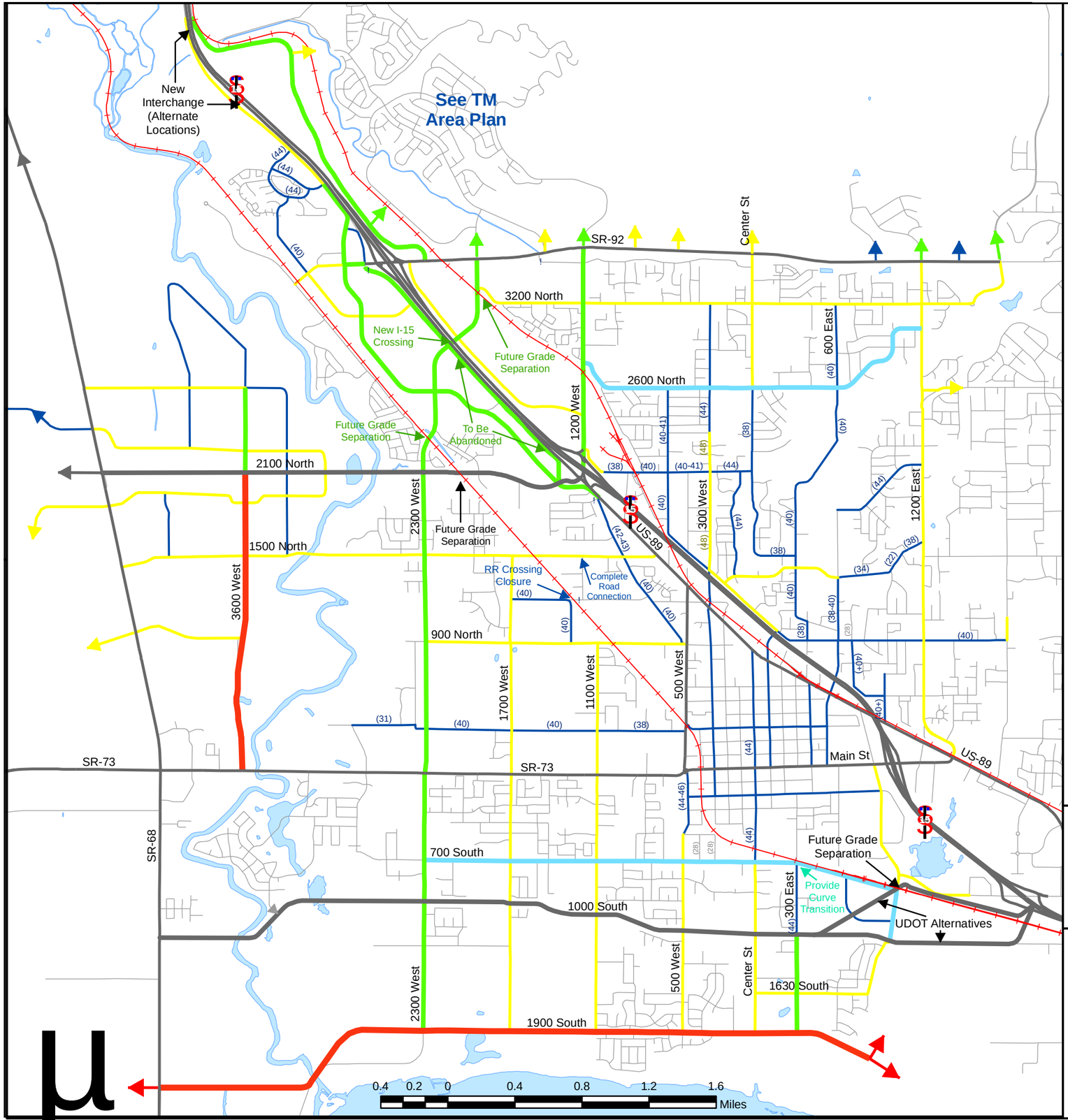

PROPOSED TYPICAL STREET SECTIONS

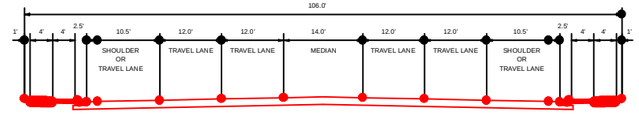

106 FOOT PRINCIPAL ARTERIAL (1900 SOUTH & 3600 WEST)

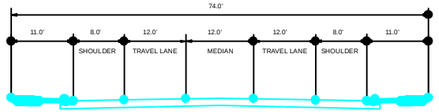

74 FOOT MINOR ARTERIAL (2600 NORTH)

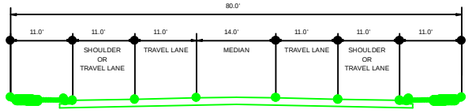

80 FOOT MAJOR ARTERIAL

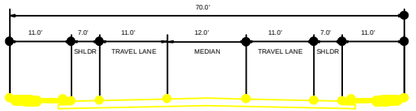

70 FOOT MAJOR COLLECTOR

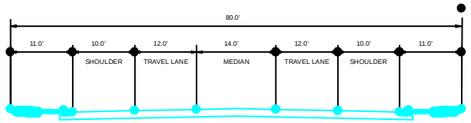

80 FOOT MINOR ARTERIAL (700 SOUTH)

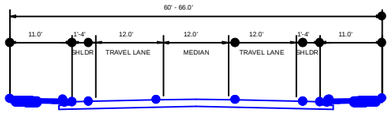

66 FOOT MINOR COLLECTOR

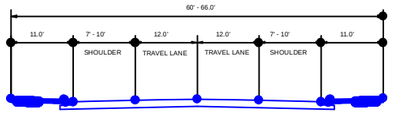

66 FOOT MINOR COLLECTOR

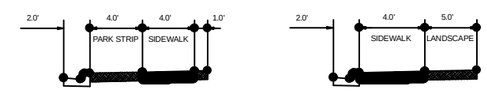

11.0' BORDER AREA

NOTE: SIDEWALKS ALONG MAJOR ROADS MAY BE UP TO 6' WIDE)

INCORPORATED BY REFERENCE (AS HEREBY AMENDED):

- CURRENT PLANNING / ENVIRONMENTAL DOCUMENTS FOR REDWOOD ROAD, 1000 SOUTH, 2100 NORTH, SR 92 & I-15.
- CITY OF LEHI MASTER TRANSPORTATION PLAN, SEPTEMBER 1996
- NORTH VALLEY CONNECTOR STUDY, SEPTEMBER 2001

Lehi City

Master Transportation Plan

(APPROVED BY THE LEHI CITY COUNCIL ON 6-10-08)

Legend

- Road Closed (cul-de-sac)
- Major Arterial
- Major Collector
- Minor Arterial
- Minor Collector
- Principal Arterial
- State Road
- (XX) Asphalt Width

LEHI

Pioneers Past and Present